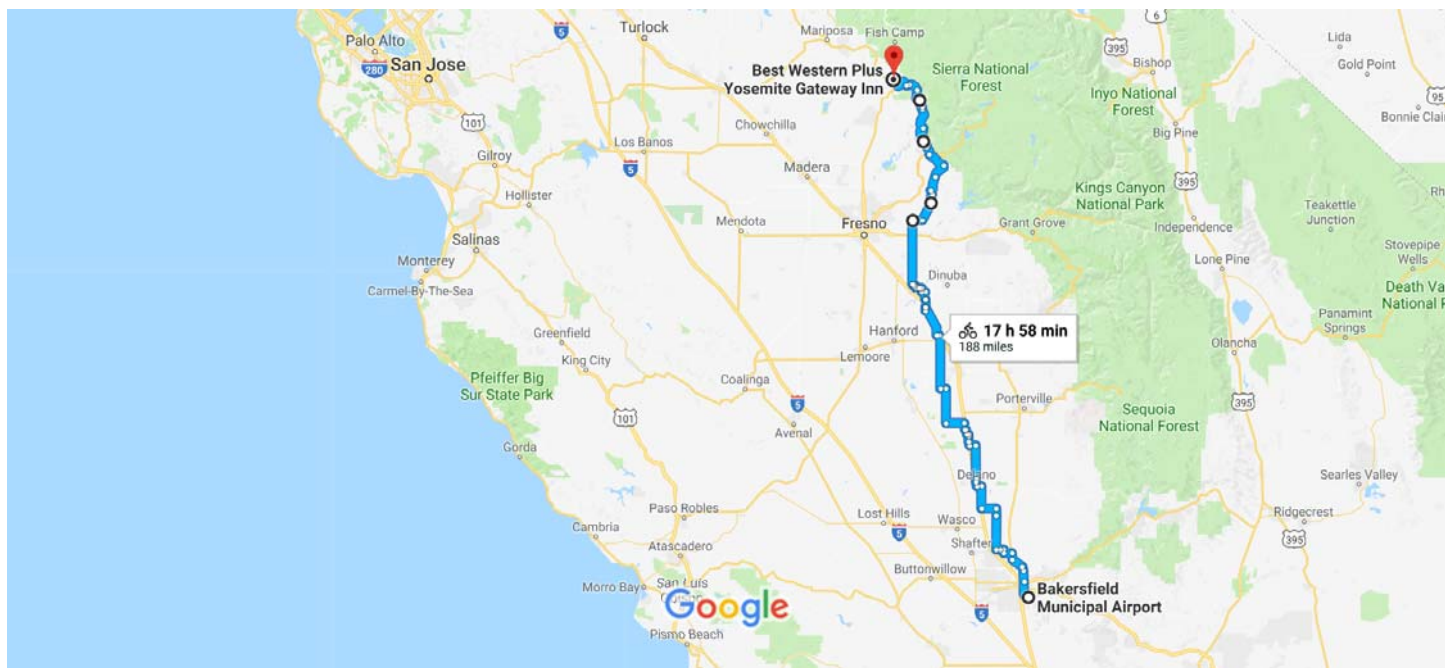




Bakersfield Municipal Airport to Best Western Plus Yosemite Gateway Inn

Bicycle 188 miles, 17 h 58 min



Map data ©2018 Google 20 mi

Bakersfield Municipal Airport

2000 S Union Ave, Bakersfield, CA 93309

Use caution—bicycling directions may not always reflect real-world conditions

- 1. Head west on E Planz Rd toward Coy Ln 0.6 mi

- 2. Turn right onto S Chester Ave 4.4 mi
 Pass by Jack in the Box (on the right in 3.9 mi)

- 3. At the traffic circle, continue straight onto Chester Ave 3.3 mi
 Pass by Wells Fargo Bank (on the left in 2.3 mi)


- 4. Slight right onto N Chester Ave 1.0 mi


- 5. Continue onto James Rd 3.3 mi


- 6. Turn right onto CA-65 N/Porterville Hwy 1.8 mi


- 7. Turn left onto Lerdo Hwy (signs for Shafter) 2.3 mi


- 8. Turn right onto Quality Rd 1.0 mi


-  9. Turn left onto Madera St


1.0 mi
-  10. Continue onto Rd 5039


1.0 mi
-  11. Turn right onto Zerker Rd S/Zerker Exit


9.1 mi
-  12. Turn right onto Whisler Rd


33 ft
-  13. Turn left onto Zerker Rd S/Zerker Exit



2.0 mi
-  14. Turn left onto Sherwood Ave




4.0 mi
-  15. Turn right onto Browning Rd


6.0 mi
-  16. Turn left onto CA-155 W


1.2 mi
-  17. Turn right onto S High St


1.0 mi
-  18. Slight left after AutoZone (on the right)


0.2 mi
-  19. Slight right onto Girard St
 -  Pass by NAPA Auto Parts - Daco Farm Supply (on the left in 0.2 mi)



0.8 mi
-  20. At Burger King, continue onto Rd 144/N Kramer St
 -  Continue to follow Rd 144
 -  Pass by Jack in the Box (on the left)


9.0 mi
-  21. Turn left onto Ave 72


1.7 mi
-  22. Turn right onto Rd 130

1.0 mi
-  23. Continue onto Rd 128

1.5 mi
-  24. Continue onto S Elm St


0.5 mi
-  25. Turn left onto Ave 96/E Terra Bella Ave
 -  Continue to follow E Terra Bella Ave


0.4 mi
-  26. Turn right onto Market St


1.3 mi
-  27. Continue onto W Oak Ave


0.4 mi


- 28. Turn right onto Rd 120/N Airport St
[Continue to follow Rd 120](#)
1.8 mi
- ↶ 29. Turn left onto Ave 120/Hesse Ave
[Continue to follow Ave 120](#)
4.9 mi
- 30. Turn right onto Rd 80/Elk Bayou Rd
[Continue to follow Rd 80](#)
9.3 mi
- ↑ 31. Rd 80 turns left and becomes Ave 194
1.5 mi
- 32. Turn right onto Rd 68/Paige Rd N
[Continue to follow Rd 68](#)
14.4 mi
- ↶ 33. Turn left onto Avenue 308
0.7 mi
- 34. Turn right onto Rd 60/Drv 60
[Continue to follow Drv 60](#)
7.7 mi
- 35. Turn right onto Rd 36
0.5 mi
- 36. Turn right onto Merritt Dr
0.2 mi
- ↶ 37. Turn left onto 6th St
0.5 mi
- 38. Turn right onto Avenue 368
190 ft
- ↶ 39. Turn left onto Rd 36
2.0 mi
- ↶ 40. Turn left onto Avenue 384
433 ft
- 41. Turn right onto Rd 36
2.0 mi
- ↶ 42. Turn left onto CA-201 W
1.0 mi
- 43. Turn right onto Rd 28
1.0 mi
- ↶ 44. Turn left onto Avenue 408
0.4 mi
- ↑ 45. Continue onto E Kamm Ave
0.1 mi
- 46. Turn right onto S Zediker Ave
69 ft



-  47. Turn left onto E Kamm Ave 1.0 mi


-  48. Turn right onto S Madsen Ave 0.5 mi


-  49. Turn left onto E Caruthers Ave 0.5 mi


-  50. Turn right onto S Mendocino Ave 0.5 mi


-  51. Turn left onto E Mountain View Ave 0.5 mi


-  52. Turn right onto S Academy Ave
 [Pass by AutoZone \(on the left in 10.7 mi\)](#) 17.1 mi


-  53. Turn right onto E Ashlan Ave 2.7 mi


-  54. Continue onto Watts Valley Rd 7.8 mi


-  55. Continue onto Pittman Hill Rd 1.2 mi


-  56. Turn right to stay on Pittman Hill Rd 4.2 mi



-  57. Turn right onto Tollhouse Rd 4.4 mi


-  58. Continue onto Lodge Rd 5.1 mi


-  59. Turn right onto Sj and E Rd 2.3 mi


-  60. Turn right onto Auberry Rd 0.3 mi


-  61. Slight left onto Powerhouse Rd 7.4 mi

-  62. Continue onto Rd 222/Auberry Rd
 [Continue to follow Rd 222](#) 6.4 mi

-  63. Turn right to stay on Rd 222 0.8 mi

-  64. Turn left onto Rd 222/Manzanita Rd 2.3 mi

-  65. Slight left to stay on Rd 222/Manzanita Rd 0.3 mi

-  66. Continue onto Manzanita Lake Rd 1.0 mi

- 67. Turn right onto 221 Rd/Highland Dr
 i Continue to follow Highland Dr

- ↑ 68. Continue onto Rd 222/S Shore Rd

- ⤵ 69. Sharp left onto Rd 426/Crane Valley Rd

- 70. Turn right to stay on Rd 426/Crane Valley Rd

- 71. Turn right onto CA-41 N
 i Destination will be on the left

Best Western Plus Yosemite Gateway Inn

Oakhurst, CA 93644

These directions are for planning purposes only. You may find that construction projects, traffic, weather, or other events may cause conditions to differ from the map results, and you should plan your route accordingly. You must obey all signs or notices regarding your route.